

WEST SUSSEX COUNTY COUNCIL  
((ARUN DISTRICT) (PARKING PLACES & TRAFFIC REGULATION)  
(CONSOLIDATION) ORDER 2010)  
(BOGNOR REGIS: HOOK LANE AMENDMENT)  
ORDER 2018

BOGNOR REGIS: LOCATION OF WAITING RESTRICTIONS



KEY:



OS.TILE GRID

PARKING TILE GRID

Key for Waiting Restrictions

All areas over which the provision of the orders apply are defined by the shaded areas as shown on the following plans plus a contiguous area not indicated on the plans of verge and/or footway between the carriageway edge and the highway boundary. The plans in this schedule are based upon grid references of the Ordnance Survey National Grid defined by the OSGB 36 triangulation.

Prohibition of waiting at any time

101		check	No waiting at any time
114		pat063	No waiting 9:00am-5:00pm Mon-Fri

**WEST SUSSEX COUNTY COUNCIL**  
**((ARUN DISTRICT) (PARKING PLACES & TRAFFIC REGULATION)**  
**(CONSOLIDATION) ORDER 2010)**

**(BOGNOR REGIS: HOOK LANE AMENDMENT)**  
**ORDER 2018**

West Sussex County Council in exercise of their powers under Sections 1 (1) 2 (1) and (2), 4 (2), 45, 46, 49 and 53 and Part IV of Schedule 9 of the Road Traffic Regulation Act 1984 ("the Act") as amended and of all other enabling powers and after consultation with the Chief Officer of Police in accordance with Part III of Schedule 9 to the Act hereby make the following Order:-

1. This Order shall come into operation on the Twenty Ninth day of October 2018 and may be cited as "West Sussex County Council ((Arun District) (Parking Places & Traffic Regulation) (Consolidation) Order 2010) (Bognor Regis: Hook Lane Amendment) Order 2018".
2. The "West Sussex County Council (Arun District) (Parking Places & Traffic Regulation) (Consolidation) Order 2010" is hereby amended by the replacement of the plan specified in the First Schedule to this Order, with the plan specified in the Second Schedule, attached hereto.

**FIRST SCHEDULE**  
**Plan to be Replaced**

SZ9499NWN (Issue Number 1)

**SECOND SCHEDULE**  
**Replacement Plan**

SZ9499NWN (Issue Number 2)

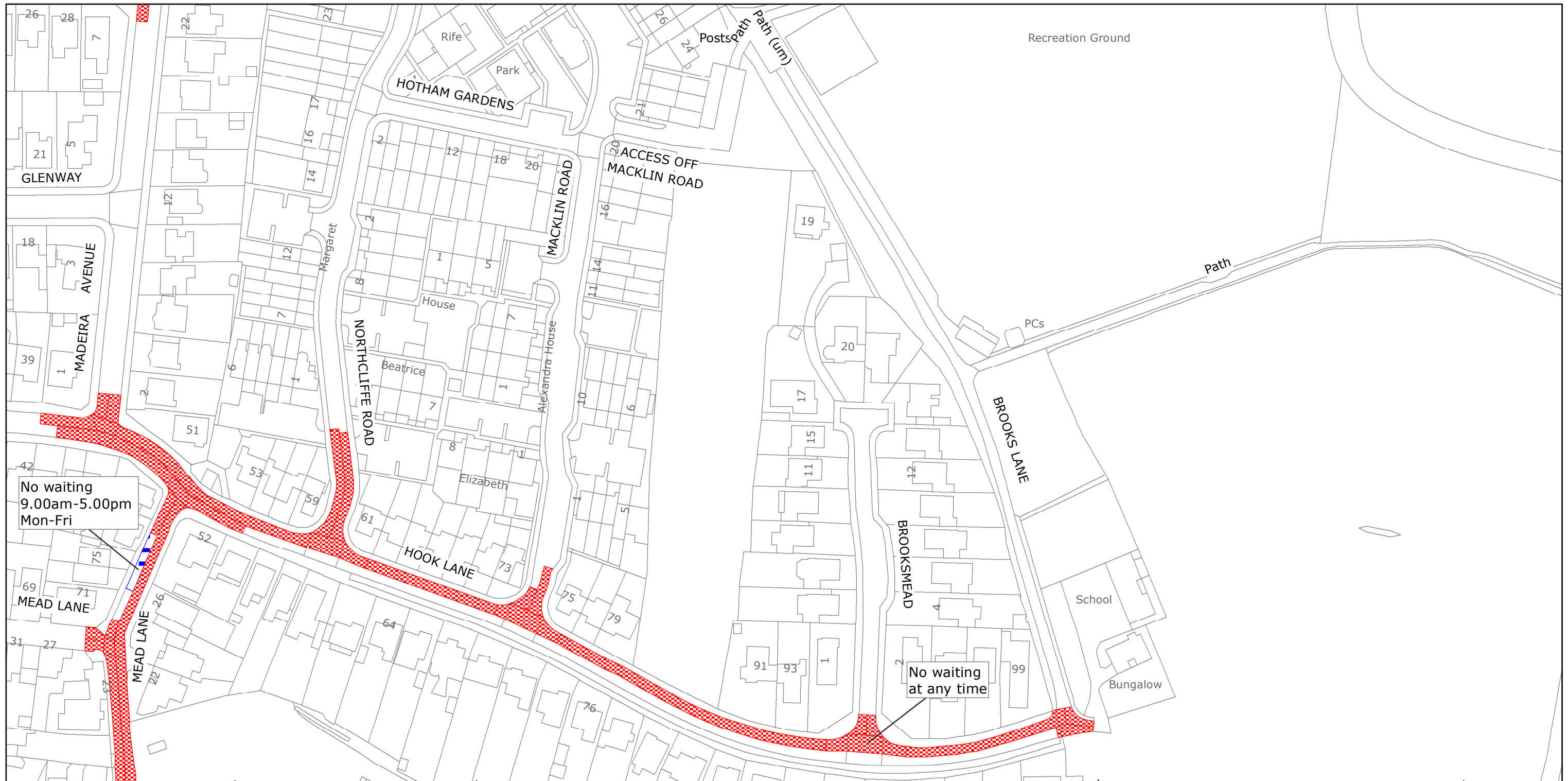
THE Common Seal of THE  
 WEST SUSSEX COUNTY COUNCIL  
 was hereto affixed the  
     *TWENTY FIFTH*  
 day of     *OCTOBER*             2018

*[Signature]*

Authorised Signatory  
 JWA1601-MM



*04/08 DELEGATED AUTHORITY*



West Sussex County Council  
 Highways & Transport  
 The Grange  
 Tower Street  
 Chichester  
 West Sussex  
 PO19 1RH

ARUN DISTRICT: BOGNOR REGIS

WAITING RESTRICTIONS

Reproduced from or based upon 2018 Ordnance Survey mapping with permission of the Controller of HMSO (c) Crown Copyright reserved.  
 Unauthorised reproduction infringes Crown copyright and may lead to prosecution or civil proceedings West Sussex County Council Licence No. 100018485

**TILE REF NO:**  
**SZ9499NWN**

SHEET ISSUE NO 2  
 SHEET ACTIVE FROM - 29/10/2018



SCALE:  
 1:1250  
 at A3 size